

[WWW.MONTANACOLLEGEFAIRS.COM](http://WWW.MONTANACOLLEGEFAIRS.COM)

# EASTERN

. DRIVING DIRECTIONS . PARKING . MAPS .

# REGION

VISIT US ONLINE FOR MORE HELPFUL RESOURCES  
[WWW.MONTANACOLLEGEFAIRS.COM](http://WWW.MONTANACOLLEGEFAIRS.COM)



# EASTERN REGION

## PHYSICAL ADDRESS | LOCATION OF FAIRS

COLLEGE FAIR	REGION	LOCATION	ADDRESS
HAVRE	EASTERN	MSU Northern Armory Gymnasium	300 13th Street West, Havre, MT 59501
GLASGOW	EASTERN	Glasgow High School Gym	1 Scottie Pride Drive, Glasgow, MT 59230
SIDNEY	EASTERN	Sidney High School Gym	1012 4th Ave SE, Sidney, MT 59270
GLENDIVE	EASTERN	Dawson Community College Gym	300 College Drive, Glendive MT, 59330
MILES CITY	EASTERN	Miles Community College Gym	2715 Dickinson Street, Miles City, MT 59301
COLSTRIP	EASTERN	Colstrip High School Gym	5000 Pinebutte Drive, Colstrip, MT 59323

# Directions to the Havre Fair

## **DRIVING DIRECTIONS:**

- ▶ Havre is 115 miles from Great Falls (approximately 2 hours)
- ▶ ROAD CONSTRUCTION! Due to road construction, please plan an extra 15 minutes in travel time to this fair.
- ▶ Refer to Directions for Eastern Region Document!

## **PARKING INFORMATION AND INSTRUCTIONS:**

- ▶ Use the south parking lot below the Gym or park North of Hagner Science Center. No parking permit is required.
- ▶ Do not park in reserved spaces or in 30 minute spaces.

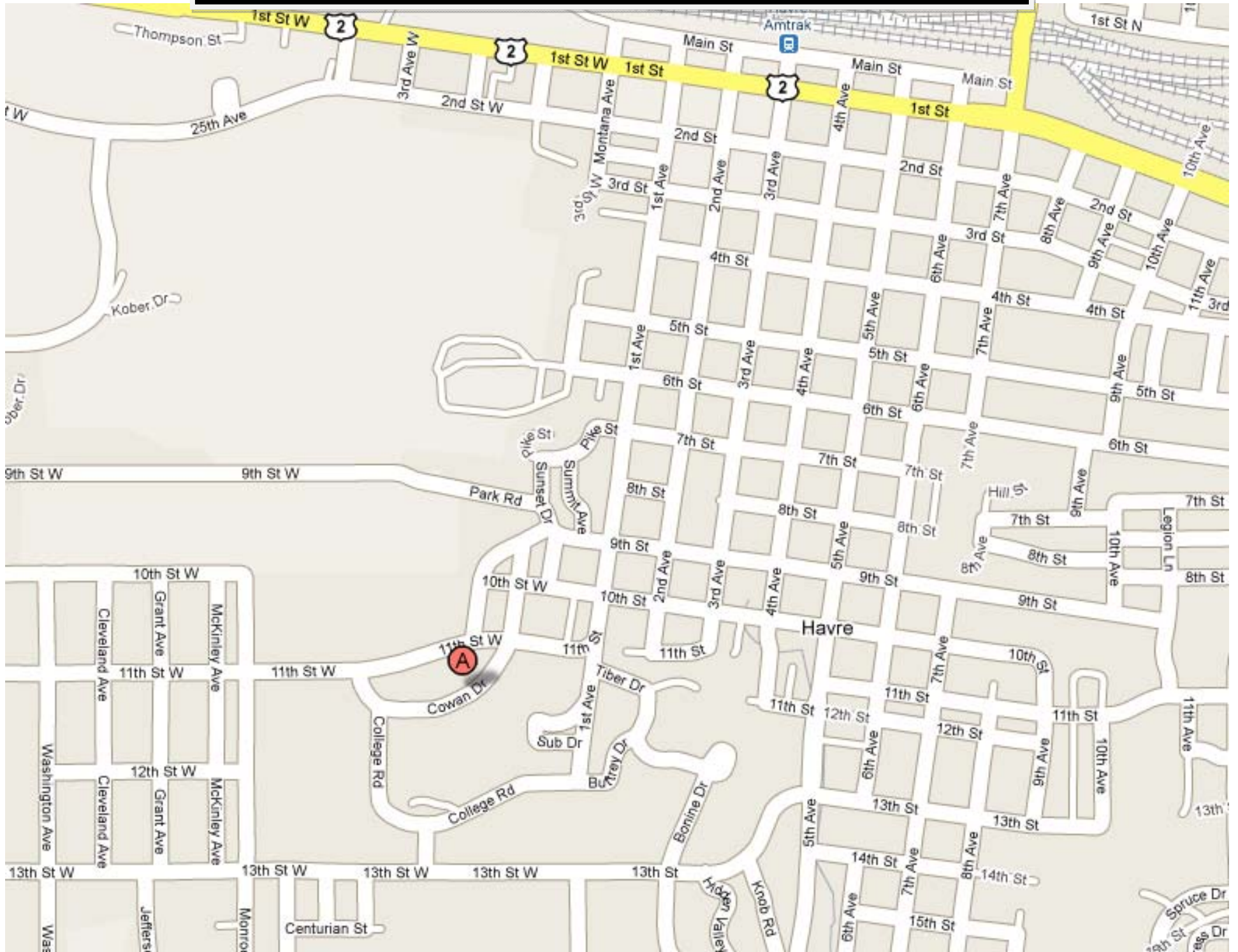
### **A. STARTING DESTINATION: HAVRE @ MONTANA STATE UNIVERSITY – NORTHERN**

1. **From US Highway 87 (from Great Falls):** Turn RIGHT onto Old Post Road at the MSU - Northern sign. Old Post Road becomes 11TH Street West. Turn RIGHT onto McKinley Ave. Turn LEFT onto 13th Street. The college parking lot will be on the LEFT ( Across from the Hospital).
2. **From US Highway 2 (eastbound):** Turn RIGHT (south) at 5th Avenue. Turn RIGHT at 13th St. Turn RIGHT into college parking lot (Across from the Hospital).
3. **From US Highway 2 (westbound):** Turn LEFT (south) at 5th Avenue. Turn RIGHT at 13th St. Turn RIGHT into college parking lot (Across from the Hospital).

\*Havre is 115 miles from Great Falls (approximately 2 hours)

***\*VISUAL MAP ON THE FOLLOWING PAGE!***

# HAVRE MAP



# Directions to the Glasgow Fair

## DRIVING DIRECTIONS:

- ▶ Glasgow is 166 miles from Havre (approximately 3 hours)
- ▶ Refer to Directions for Eastern Region Document!

## PARKING INFORMATION AND INSTRUCTIONS:

- ▶ Parking is available on the east side of the parking lot (closest to the football field). • Unload your materials and enter the building through the door closest to the football field. There is no fee or permit required for parking.

**B. START: HAVRE @ MONTANA STATE UNIVERSITY – NORTHERN**

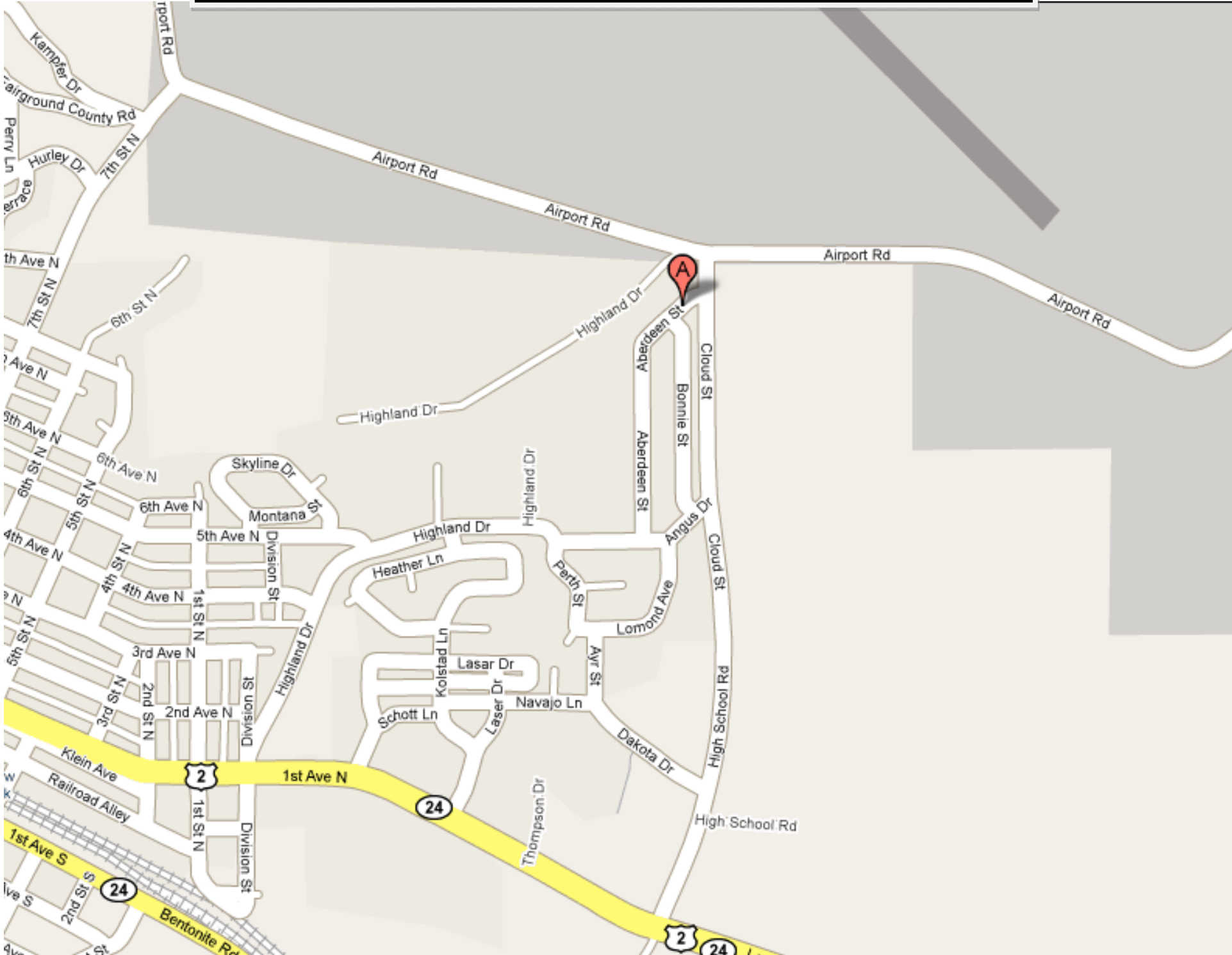
**END: GLASGOW @ GLASGOW HIGH SCHOOL, 175 ABERDEEN ST**

- |   |                |
|---|----------------|
| 1: Start out Going SOUTHEAST on MT-232 toward SUPENAU RD.         | Go 7.7 miles   |
| 2: Turn SLIGHT RIGHT onto 7TH AVE N/MT-232.                       | Go 0.3 miles   |
| 3: Turn LEFT onto 1ST ST/US-2. Continue to follow US-2.           | Go 156.8 miles |
| 4: Turn LEFT onto AIRPORT RD.                                     | Go 0.7 miles   |
| 5: Turn LEFT to stay on AIRPORT RD.                               | Go 0.7 miles   |
| 6: Turn RIGHT onto SCOTTY PRIDE DR.                               | Go <0.1 miles  |
| 7: Turn RIGHT onto ABERDEEN ST.                                   | Go <0.1 miles  |
| 8: End At Glasgow High School, 175 Aberdeen St, GlasGow, MT 59230 |                |

**Total Est. Time: 3 hours, 30 minutes Total Est. Distance: 166.52 miles**

**\*VISUAL MAP ON THE FOLLOWING PAGE!**

# GLASGOW MAP



# **DIRECTIONS TO THE SIDNEY FAIR**

## **DRIVING DIRECTIONS:**

- **Sidney is 141 miles from Glasgow (about 2 hours and 15 minutes).**
- **Parking Information and Instructions:**
  - Park at the in the high school parking lot. There is no permit or fee required.

Start: Glasgow High School | 1 Scotty Pride Drive, Glasgow, MT 59230

End @ Sidney High School | 1012 4th Avenue Southeast, Sidney, MT 59270

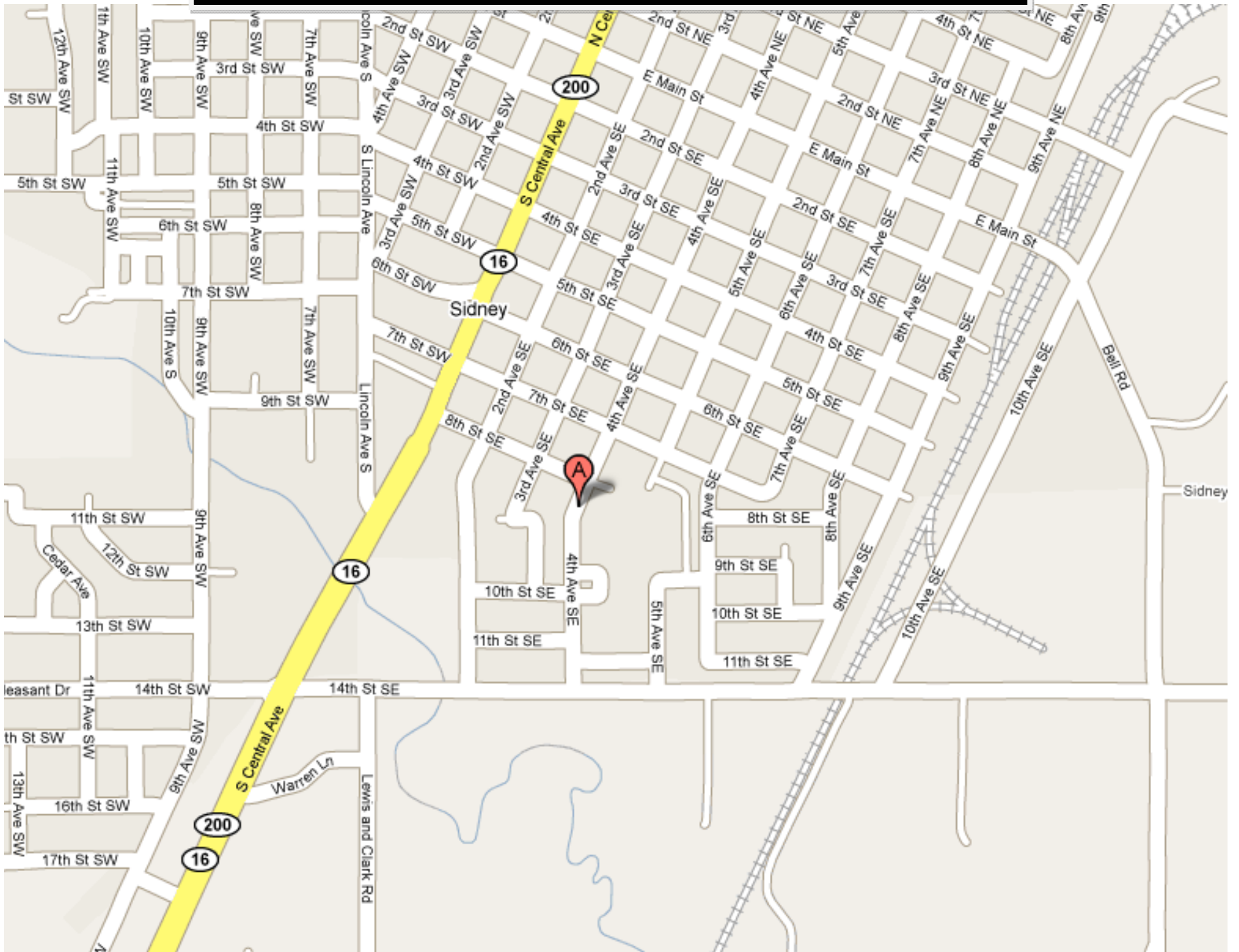
- 1 Scotty Pride Drive, Glasgow, MT 59230
- Head south on Scotty Pride Dr toward Cloud St
- Turn left onto US-2 E
- Follow MT-16 S to 4th Ave SE in Sidney
- Turn right onto Broadway Ave
- Turn left onto MT-16 S/1st St W
- Continue to follow MT-16 S
- Turn right onto Lincoln Ave NW
- Turn right onto S Central Ave/Lewis and Clark Trail
- Turn left onto 14th St SE
- Turn left onto 4th Ave SE
- Destination will be on the right

Arrive @ Sidney High School 1012 4th Avenue Southeast, Sidney, MT 59270

| Total Est. Time: 2 Hours and 16 minutes Total Est. Distance: 141 miles

**\*VISUAL MAP ON THE FOLLOWING PAGE**

# SIDNEY MAP





# ***Directions to the Glendive Fair***

## **Driving directions:**

- Glendive is 54 miles from Sidney (1 hour).

**Start: Sidney @ Sidney High School 1012 Fourth Ave. SE**

**End: Glendive @ Dawson Community College, 300 College Dr.**

1. *Start out on 7<sup>th</sup> AVE SW and Turn LEFT onto 6<sup>th</sup> ST. SW and then turn RIGHT on Lincoln Ave. S..* Go <0.5 miles
2. *Turn RIGHT onto S CENTRAL AVE/MT-16/MT-200. Continue to follow MT-16.* Go 51.0 miles
3. *Turn left onto W. Towne (I-94 Business Loop)* Go 1.1 miles
4. *Turn right onto N. Merrill Ave.* Go 0.3 miles
5. *Turn slight left onto Douglas /E. Barry (underpass)* Go 0.4 miles
6. *Turn right onto S. Taylor Ave.* Go 1.1 miles
7. *Turn slight right onto College Dr.* Go <.1 miles
8. *End at Dawson Community College, 300 College Drive, Glendive, MT 59330*

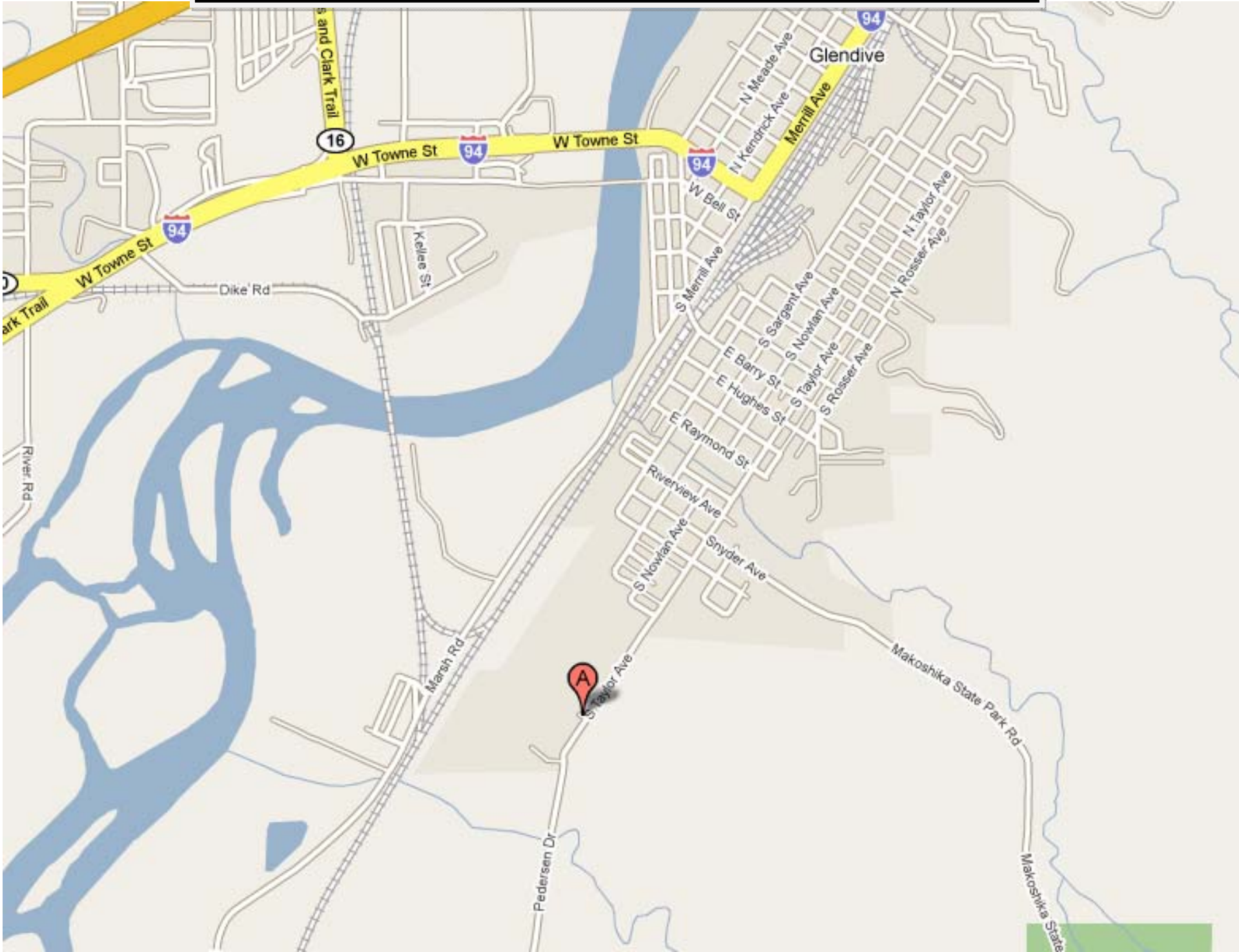
**Total Est. Time: 1 hour    Total Est. Distance: 54.20 miles**

## **Parking Information and Instructions:**

- Parking is available in the north and east parking lots behind the gym. The East parking lot is behind the gym and is easiest to access the Multi-Purpose Room through the back doors. You can unload your things at the back doors and then park. There is no fee or permit required for parking.

***\*VISUAL MAP ON THE FOLLOWING PAGE!***

# GLENDIVE MAP



# Directions to the Miles City Fair

## DRIVING DIRECTIONS:

► Miles City is 79 miles from Glendive (just over 1 hour).

## PARKING INFORMATION AND INSTRUCTIONS:

► Parking is available in the lot west of the Centra. There is no fee or permit required for parking.

**F. START: GLENDIVE @ DAWSON COMMUNITY COLLEGE, 300 COLLEGE DR**

**END: MILES CITY @ MILES COMMUNITY COLLEGE, 2715 DICKINSON ST**

- |   |               |
|---|---------------|
| 1: Start out Going EAST on COLLEGE DR toward PEDERSEN DR.                   | Go <0.1 miles |
| 2: COLLEGE DR becomes S TAYLOR AVE.   | Go 0.8 miles  |
| 3: Turn LEFT onto E RAYMOND ST.   | Go 0.3 miles  |
| 4: Turn RIGHT onto S ANDERSON AVE.  | Go 0.2 miles  |
| 5: Turn LEFT onto DOUGLAS ST.   | Go 0.4 miles  |
| 6: Turn LEFT onto W TOWNE ST/I-94 BR. Continue to follow I-94 BR.           | Go 0.8 miles  |
| 7: Turn RIGHT onto MT-16.   | Go 0.6 miles  |
| 8: Merge onto I-94 W via the ramp on the LEFT.                              | Go 74.4 miles |
| 9: Take the MT-59 exit- EXIT 138- toward MILES CITY/BROADUS.                | Go 0.2 miles  |
| 10: Turn RIGHT onto MT-59/S HAYNES AVE.                                     | Go 0.5 miles  |
| 11: Turn LEFT onto STOWER ST.   | Go 0.1 miles  |
| 12: Turn RIGHT at MOOREHEAD AVE.  | Go 0.1 miles  |
| 13: S MOOREHEAD AVE becomes DICKINSON ST.                                   | Go <0.1 miles |
| 14: End At Miles Community College, 2715 Dickinson St, Miles City, MT 59301 |               |

**Total Est. Time: 1 hour, 10 minutes Total Est. Distance: 79.00 miles**

***\*VISUAL MAP ON THE FOLLOWING PAGE!***

---



# Directions to the Colstrip Fair

## **DRIVING DIRECTIONS:**

- ▶ Colstrip is 81 miles from Miles City (approximately 1 hour and 30 minutes). It is 145 miles SE of Billings.
- ▶ Refer to Directions for Eastern Region Document!

## **PARKING INFORMATION AND INSTRUCTIONS:**

- ▶ Parking is available in the upper parking lot east of the school. There is no fee or permit required for parking. Enter the doors on the east side of the building, take the stairs down to the gym. If you would like to avoid the stairs, pull in the circle drive at the main school entrance. You can unload your materials and walk straight through the foyer to the gym. Then, you can move your vehicle to the east lot for parking.

**G. START: MILES CITY @ MILES COMMUNITY COLLEGE, 2715 DICKINSON ST**

**END: COLSTRIP @ COLSTRIP HIGH SCHOOL, 5000 PINE BUTTE DR**

- |  |               |
|--|---------------|
| 1: Start out Going EAST on DICKINSON ST toward S MOOREHEAD AVE.  | Go <0.1 miles |
| 2: DICKINSON ST becomes S MOOREHEAD AVE.   | Go 0.1 miles  |
| 3: Turn SLIGHT LEFT onto STOWER ST.  | Go 0.1 miles  |
| 4: Turn RIGHT onto S HAYNES AVE/MT-59.   | Go 0.5 miles  |
| 5: Merge onto I-94 W.  | Go 50.4 miles |
| 6: Take the MT-39 exit- EXIT 87- toward COLSTRIP.  | Go 0.3 miles  |
| 7: Turn LEFT onto MT-39.   | Go 28.5 miles |
| 8: Turn LEFT onto BOX ELDER AVE and follow it to the high school. The high school is across from a public golf course. | Go 0.4 miles  |
| 9: End At Colstrip High School, 5000 Pine Butte Dr, Colstrip, MT 59323   |               |

**Total Est. Time: 1 hour, 36 minutes Total Est. Distance: 80.57 miles**

**H. FINAL DESTINATION: COLSTRIP @ COLSTRIP HIGH SCHOOL, 5000 PINE BUTTE DR**

**\*VISUAL MAP ON THE FOLLOWING PAGE!**

# COLSTRIP MAP

