

WWW.MONTANACOLLEGEFAIRS.COM

# WESTERN

. DRIVING DIRECTIONS . PARKING . MAPS .

# REGION

VISIT US ONLINE FOR MORE HELPFUL RESOURCES  
WWW.MONTANACOLLEGEFAIRS.COM



# WESTERN REGION

## PHYSICAL ADDRESS | LOCATION OF FAIRS

COLLEGE FAIR	REGION	LOCATION	ADDRESS
BUTTE	WESTERN	Montana Tech HPER Center Gym	1300 West Park Street, Butte, MT 59701
HELENA	WESTERN	Carroll College Lower Campus Center NEW LOCATION	1601 North Benton Ave, Helena, MT, 59625
MISSOULA	WESTERN	University of Montana UC Ballroom	32 Campus Drive, Missoula, MT 59812
HAMILTON	WESTERN	Hamilton High School Gym	327 Fairgrounds Road, Hamilton, MT 59840
POLSON	WESTERN	Polson High School Gym	1602 2nd Street West, Polson, MT 59860
KALISPELL	WESTERN	Flathead High School Gyn	644 4th Avenue West, Kalispell, MT 59901

# ***Directions to the Butte Fair***

## **PARKING INFORMATION AND INSTRUCTIONS:**

► You may park in the lots west of the Alumni Field and the Library. No permits or fees are required.

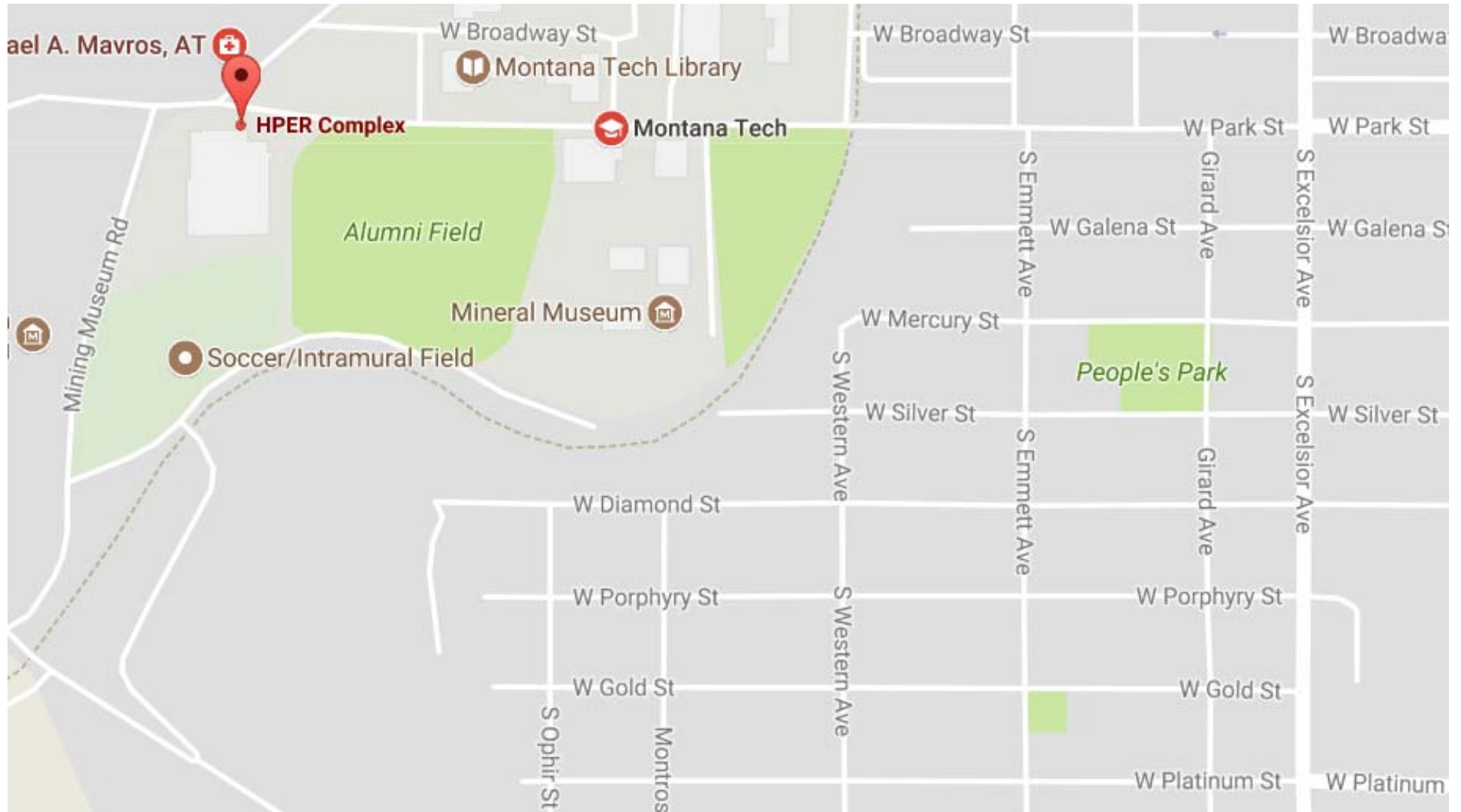
### **A. STARTING DESTINATION: MONTANA TECH OF UM, 1300 W PARK ST.**

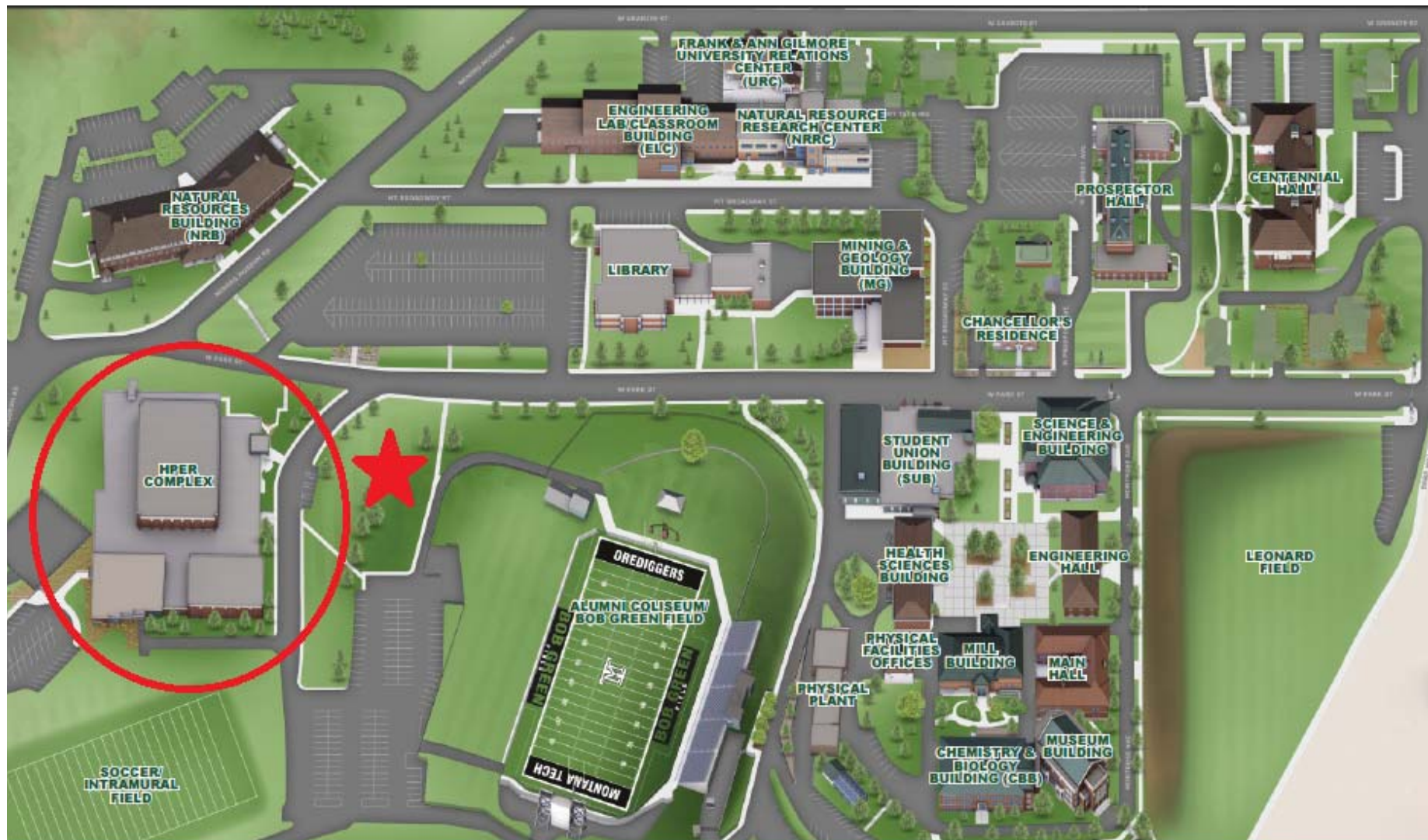
1. If you are still in Cut Bank, take US-2 east out of Cut Bank. Merge on to Interstate 15 South. Take Interstate 15 South all the way to Butte. Take EXIT 126 toward MONTANA ST. Turn on to Montana St. North. Stay on Montana St. until you reach Park St. Turn LEFT onto Park St. and follow to the campus. The HPER Center is on the west end of campus.

**\*Butte is 258 miles from Cut Bank (approximately 4 hours)**

**\*VISUAL MAP ON THE FOLLOWING PAGE!**

# BUTTE





## DIRECTORY

Administration/Chancellor  
 Alumni Affairs  
 Associated Students (ASMT)  
 Bookstore  
 Business Office  
 Campus Information

MG 303  
 URC 104  
 SUB 201  
 SUB 112  
 MG 205  
 SUB 203

Career Services  
 Computer Technology Services  
 Counseling/Disability Services  
 Dean of Students  
 Digger Card Center  
 Enrollment Services

URC 109  
 MG 107  
 ENG 103  
 ENG 101  
 SUB 116  
 MG 207

Foundation  
 Health Center  
 Mail & Copy Center  
 Parking Decals  
 Recruitment  
 Student Success Center

URC 120  
 SUB 111  
 SUB 117  
 Phys. Fac.  
 MG 111  
 ENG 102

# MontanaTech

1300 West Park Street  
 Butte, Montana 59701  
 1-800-445-8324  
[www.mtech.edu](http://www.mtech.edu)

HIGHLANDS COLLEGE  
 25 Basin Creek Road  
 Butte, Montana 59701  
 Campus Security: ext.4357

# Directions to the Helena Fair

## DRIVING DIRECTIONS:

► Helena is 69 miles from Butte (approximately 1 hour)

## PARKING INFORMATION AND INSTRUCTIONS:

► Park on the street on Benton Ave or drop your materials / supplies at the door and park in the lots next to the PE Center. No parking permit is required. Do not park in reserved parking.

**B. START: BUTTE @ MONTANA TECH OF UM, 1300 W PARK ST**

**END: HELENA @ CARROLL COLLEGE, 1601 N BENTON AVE**

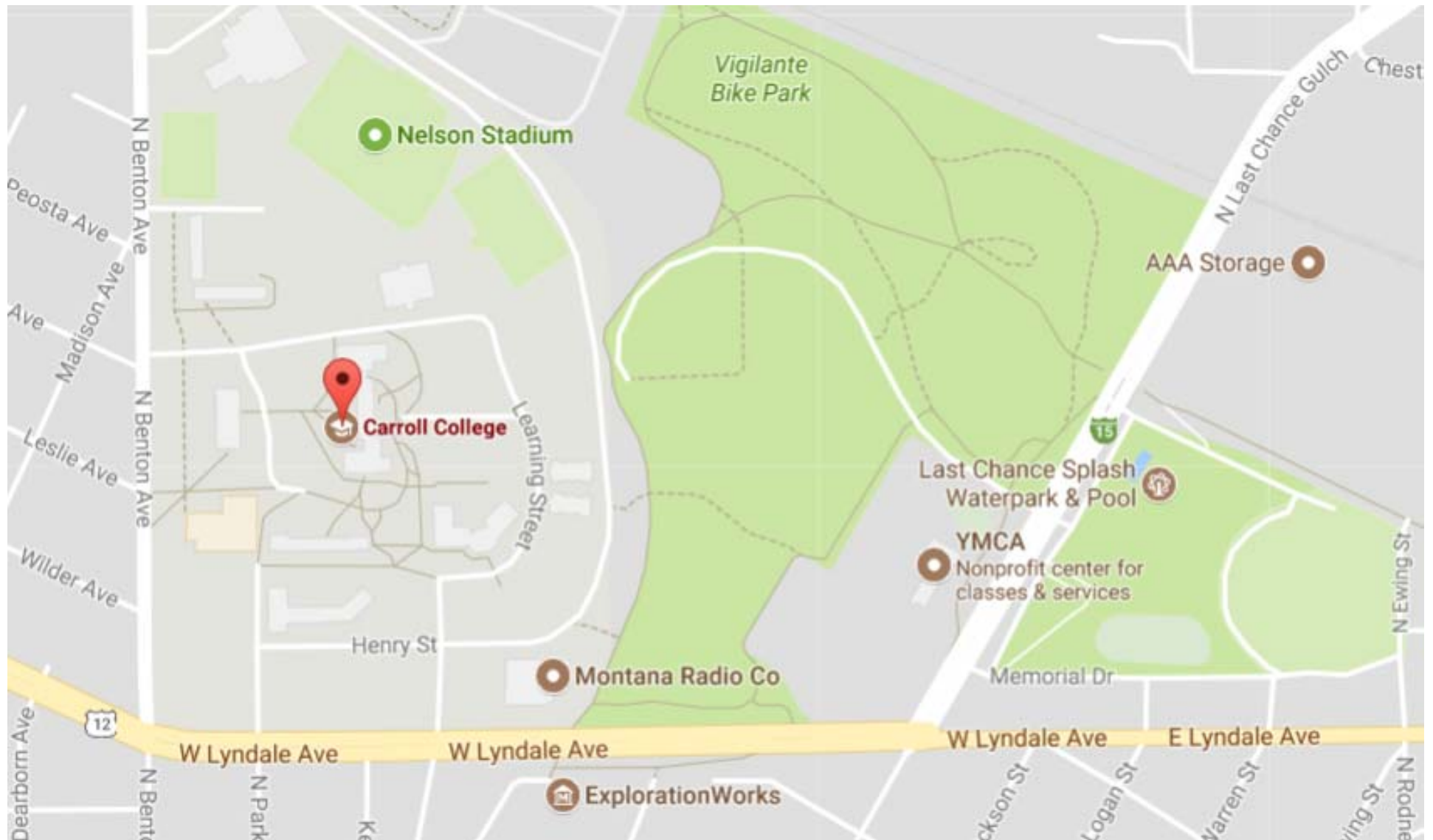
- |    |  |               |
|----|--|---------------|
| 1: | Start out going EAST on W PARK ST toward S EMMET AVE.  | Go 0.7 miles  |
| 2: | Turn RIGHT onto S MONTANA ST/I-15 BR/I-90 BR. Continue to follow S MONTANA ST.               | Go 1.4 miles  |
| 3: | Turn LEFT onto LASALLE AVE.  | Go <0.1 miles |
| 4: | Merge onto I-15 N/I-90 E.  | Go 2.6 miles  |
| 5: | Merge onto I-15 N via EXIT 129 toward HELENA/GREAT FALLS.                                    | Go 62.6 miles |
| 6: | Merge onto US-12 W/PROSPECT AVE/I-15 BR W via EXIT 192B toward CAPITOL AREA.                 | Go 1.3 miles  |
| 7: | Turn RIGHT onto MONTANA AVE/US-12.   | Go 0.2 miles  |
| 8: | Turn SLIGHT LEFT onto Montana AVE / US - 12.   | Go 1.0 miles  |
| 9: | Turn RIGHT on to Benton Ave. and End At Carroll College, 1601 N Benton Ave, Helena, MT 59625 |               |

**Total Est. Time: 1 hour, 7 minutes    Total Est. Distance: 70.64 miles**

**\*VISUAL MAP ON THE FOLLOWING PAGE!**



# HELENA



# Legend

## Buildings

### Building Entrance

- 1 **Campus Center (Cube)**  
(Theatre, Cafeteria, Bookstore, Conference and Meeting Rooms)
- 2 **O'Connell Hall**  
(Admission Office ★)
- 3 **Guadalupe Hall**  
(Wellness Center)
- 4 **Hunthausen Activity Center**
- 5 **PE Center (Gymnasium)**
- 6 **Nelson Stadium**
- 7 **Facilities Shop**
- 8 **Corette Library**
- 9 **All Saints Chapel**
- 10 **St. Charles Hall**
- 11 **St. Albert's Hall**
- 12 **Simperman Hall**  
(Wiegand Amphitheater)
- 13 **Fortin Science Center**  
(Scola)

- 14 **St. Alfred the Great & St. John Vianney Apartments**
- 15 **St. Catherine of Siena & St. Matthew Apartments**
- 16 **Civil Engineering Laboratory**
- 17 **Waterbarn**
- 18 **KTVH NBC**
- 19 **ROTC**
- 20 **St Francis of Assisi Hall-ANZ**
- 21 **Facilities Office**
- 22 **Trinity Hall**
- 23 **Borromeo Hall**

## Meeting Places

- 24 **Wiegand Amphitheater**
- 25 **Scola**
- 26 **Stokes Courtyard**
- 27 **Trinity Lounge**
- 28 **STAC Dining Hall**
- 29 **FLEX Theatre**
- 30 **Three Pat's Patio**
- T **Tailgating Area**

## Parking

- A **A Parking**
- B **B Parking**
- P **Paid Parking**
- F **Faculty/Staff Parking**
- V **Visitor Parking**
- H **Handicap Parking**
- ⬜ **No Parking Midnight to 7 a.m.**

**Carroll College**





# Directions to the Missoula Fair

## DRIVING DIRECTIONS:

- Missoula is 113 miles from Helena (approximately 1 hour 45 minutes)

## PARKING INFORMATION AND INSTRUCTIONS:

- Parking decals are provided and must be scratched off and placed on the dashboard of the vehicle. This pass is only valid in "Permit Required" Lots! DO NOT park in Reserved, Quick Stops, or Hourly Parking, or you will be ticketed. It is imperative that representatives arrive early around 8:00am to find the best parking!

**G. START: HELENA @ CARROLL COLLEGE, 1601 N BENTON AVE**

**END: MISSOULA @ THE UNIVERSITY OF MONTANA, 32 CAMPUS DR**

- |    |   |                |
|----|---|----------------|
| 1: | Start out going EAST on W PARK ST toward W Broadway St.   | Go <0.3 miles  |
| 2: | Turn RIGHT onto S. Excelsior Ave which will become Excelsior St.  | Go 0.5 miles   |
| 3: | Merge onto I-115 W/ I-15 BR S/ I-90 BR W.   | Go 1.2 miles   |
| 4: | I-115 W/I-15 BR S/ I-90 BR W. Becomes I-90 W/US-12 W.   | Go 115.1 miles |
| 5: | Take the VAN BUREN ST/I-90-BL/US-12 W exit- EXIT 105.   | Go 0.2 miles   |
| 6: | Turn LEFT onto I-90 BL/N VAN BUREN ST/US-12.  | Go 0.1 miles   |
| 7: | Turn LEFT at the Stop Sign and merge into the right lane. At the stop light, turn right onto Broadway St. Move into the furthest LEFT lane, and turn LEFT onto Madison at the stoplight.  | Go .75 miles   |
| 8: | Driving over the bridge, stay in the left lane, and veer left at the fork in the road. After the fork, keep to the left and turn LEFT at the stop light. After making a left, get into the right lane. You are headed straight onto Campus towards the Adam's Recreation Center. Veer to the LEFT.                | Go 0.3 miles   |
| 9: | At the stop sign take a RIGHT onto Campus Drive. Continue around the back of campus by the mountain until you reach the University Center, Mansfield Library, and Parking Garage area. Go to the 3 <sup>rd</sup> Floor Ballroom of the University Center. Use included map for assistance once you are on campus. | Go 0.2 miles   |

**!!Refer to the map for specifics  
to the University Center on Campus!!**

**Total Est. Time: 1 hour, 41 minutes    Total Est. Distance: 118.03 miles**

**\*VISUAL MAP ON THE FOLLOWING PAGE!**

# MISSOULA





# Missoula

To Spokane  
Orange St. Interchange

N

Van Buren St. Interchange

To Great Falls,  
Butte, Helena

Clark Fork River

SO. 3RD

HIGGINS

BROADWAY

MADISON

VAN BUREN

Foot Bridge

SO. 5TH

SO. 6TH

93

STEPHENS  
To Hamilton,  
Stevensville

BROOKS

SO. HIGGINS

AIRTHUR


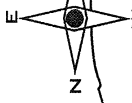
BECKWITH

Campus Drive



The University of  
Montana

M



Updated 8/03

Aber Hall, DABE . . . F5  
 Adams Center, AC . . . E3  
 Alumni Association/Brantly . . . C4/5  
 Art Annex, AA . . . E4  
 Bookstore/UC . . . F6  
 Brantly Hall, BRAN . . . C4/5  
 Business Services/Lommasson Ctr . . . B7  
 Career Services/Lommasson Ctr . . . B7  
 Chemistry-Pharmacy, CP . . . E8  
 Chem Stores, CS . . . E8  
 Clinical Psychology Center, CPC . . . E9  
 Continuing Education/Todd Bldg . . . F6  
 Corbin Hall, COR . . . B5  
 Craig Hall, DCRA . . . C7/8  
 Curry Health Center, CHC . . . B/C2/3  
 Dahlberg Arena/Adams Center . . . E3  
 Davidson Honors College, DHC . . . E7  
 Dunway Hall, DDUN . . . B8/9  
 Education Building, ED . . . D4  
 Elrod Hall, DELR . . . B/C9  
 Financial Aid/Lommasson Ctr . . . B7

Fine Arts, FA . . . C/D4/5  
 Foreign Student & Scholar Svcs./Lommasson Ctr . . . B7  
 Forestry, FOR . . . E8  
 Foundation/Brantly Hall . . . C4/5  
 Gallagher Building, GB . . . B/C3/4  
 Grizzly Pool, POOL . . . F4  
 Griz Central/Lommasson Ctr . . . B7  
 Harold C. Urey Lecture Hall . . . E8  
 Health Sciences, HS . . . C/D8/9  
 Curry Health Center, CHC . . . B2/3  
 Heating Plant, HEAT . . . F4  
 Human Resource Services/Lommasson Ctr . . . B7  
 International Center, IC . . . C/D8  
 International House, INTH . . . C1  
 Jeannette Rankin Hall, JRH . . . E6  
 Jesse Hall, DJES . . . A5  
 Journalism, JOUR . . . E8  
 Knowles Hall, DKN0 . . . B/C6  
 KUFM Radio-TV . . . C5  
 Law School, LAW . . . C/D2/3  
 Leopold Institute, LE01 . . . E9  
 Liberal Arts, LA . . . D5/6

Lindsay Tennis Complex . . . E5  
 Lodge (Lommasson Center), LO . . . A/B7  
 Lommasson Center . . . A/B/C7  
 Main Hall (Univ. Hall) . . . E6/7  
 Mansfield Library, MLIB . . . F7  
 Mathematics, MATH . . . D7  
 McGill Hall, MCG . . . E4  
 Miller Hall, DMIL . . . A8/9  
 Montana Theatre/PARTV . . . D3  
 Music, MUS . . . C/D4  
 Native American Studies, NAS . . . A6  
 Natural Sciences, NS . . . E5  
 North Corbin, NCOR . . . B5  
 N. Underground Lecture Hall, NUHL . . . E8  
 Pantzer Hall, DPAN . . . A/B9  
 Performing Arts & RadioTV Center, PART . . . D/E2  
 Pharmacy-Psychology/Skaggs Building . . . D8  
 Physical Plant, PP . . . G4  
 Practical Ethics Center, PEC . . . F9  
 Prescott House, PH . . . F5  
 President's Office/Univ. Hall . . . E6/7

Printing & Graphics/Todd Building . . . F6  
 Radio-TV Dept./730 Eddy . . . D3  
 Registrar/Lommasson Ctr . . . C5/6  
 Residence Life/Turner . . . C5/6  
 Riverbowl, RB . . . E1  
 Schreiber Gym, SG . . . F8  
 Science Complex, SC . . . E9  
 Skaggs Building, SB . . . D8  
 Social Sciences, SS . . . D/E5  
 Student Recreation Center, SRC . . . E2  
 Tennis Courts, TC . . . E5  
 Todd Building . . . F6  
 Turner Hall, DTUR . . . C5/6  
 University Center, UC . . . F6  
 University Relations/Brantly . . . C4/5  
 University Hall, UH . . . E6/7  
 University Theatre, UT . . . C/5  
 Urey Lecture Hall, ULH . . . E8  
 U.S. Forest Service, USFS . . . E9  
 Washington-Grizzly Stadium, WGS . . . F3/4  
 Work-Based Learning/Lommasson Ctr . . . B7



# Directions to the Hamilton Fair

## DRIVING DIRECTIONS:

- ▶ Hamilton is 50 miles , but it can take at least 1 hour with the busy traffic. Allow for extra travel time.
- ▶ Keep in mind that there is road construction to the next Fair in Polson. Don't take too long of a lunch in Hamilton.

## PARKING INFORMATION AND INSTRUCTIONS:

- ▶ You may park in the lot outside the main entrance of the school. The gym is to your right when you enter the building. Parking does not require a permit.

**D. START: MISSOULA @ THE UNIVERSITY OF MONTANA, 32 CAMPUS DR**

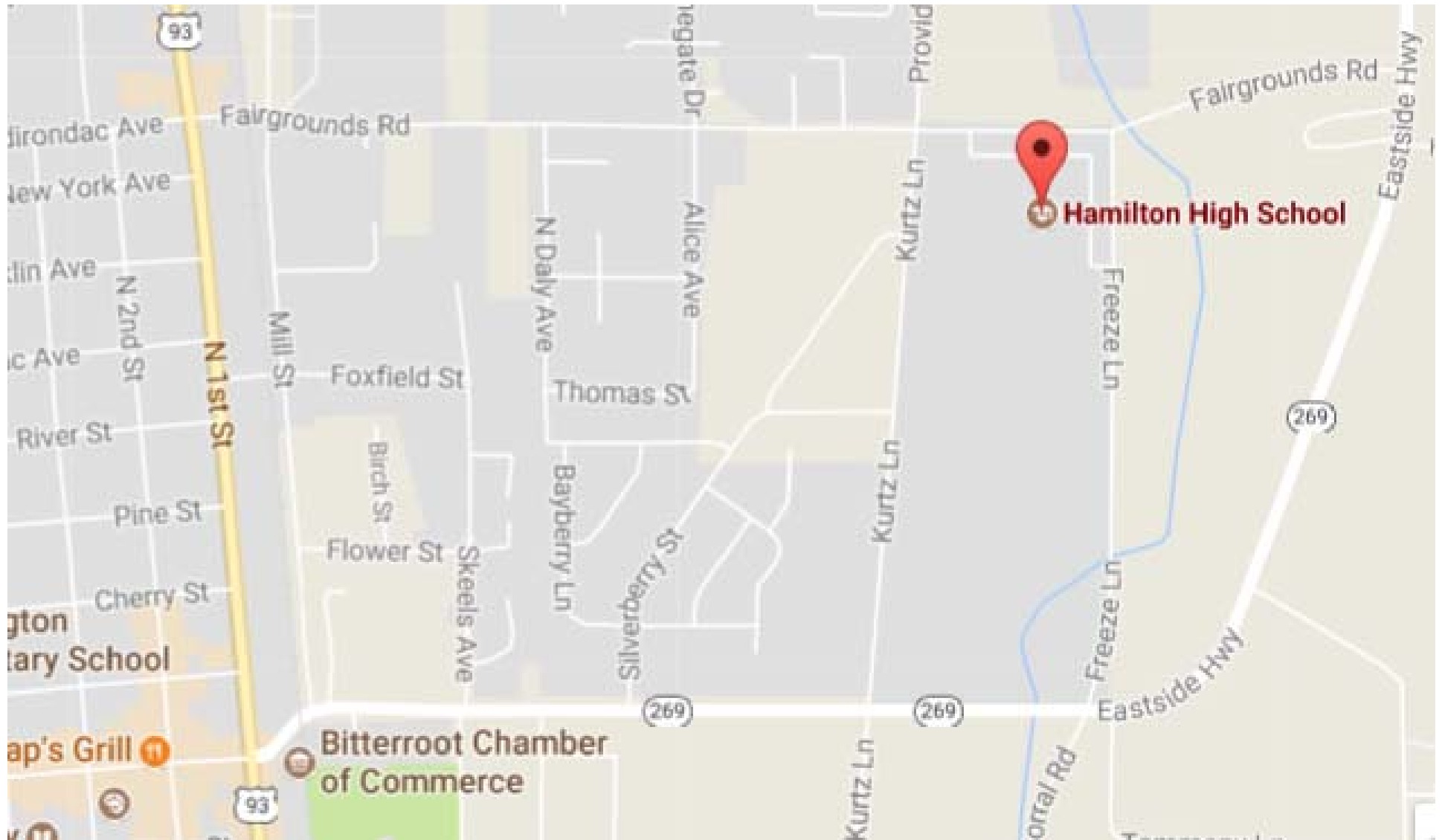
**END: HAMILTON @ HAMILTON HIGH SCHOOL, 327 FAIRGROUNDS RD**

- |    |   |               |
|----|---|---------------|
| 1: | Start out going NORTHWEST on CAMPUS DR (back the way you came). Stay on Campus Drive. | Go 0.3 miles  |
| 2: | CAMPUS DR becomes S 5TH ST E.   | Go 0.6 miles  |
| 3: | Turn LEFT onto S HIGGINS AVE/US-12.   | Go 0.1 miles  |
| 4: | Turn SLIGHT RIGHT onto BROOKS ST/US-12. Continue to follow US-12.                     | Go 10.2 miles |
| 5: | Stay STRAIGHT to go onto US-93.   | Go 35.6 miles |
| 6: | Turn LEFT onto FAIRGROUNDS RD.  | Go 0.3 miles  |
| 7: | End At HAMILTON HIGH SCHOOL, 327 Fairgrounds Rd, Hamilton, MT 59840                   |               |

**Total Est. Time: 1 hour, 5 minutes    Total Est. Distance: 47.32 miles**

**\*VISUAL MAP ON THE FOLLOWING PAGE!**

# HAMILTON



# Directions to the Polson Fair

## DRIVING DIRECTIONS:

- ▶ Polson is 115 miles from Hamilton (approximately 2 hours and 15 minutes or more with road construction.)
- ▶ ROAD CONSTRUCTION! Be prepared for some road construction. Allow some extra travel time.

## PARKING INFORMATION AND INSTRUCTIONS:

- ▶ You may unload your materials in the faculty parking lot east of the school. Then, proceed to the student parking lot to park your vehicle. You may also park in the student lot (south of the school) and carry your materials (you will have to walk down some stairs). Parking is free and does not require a permit.

**E. START: HAMILTON @ HAMILTON HIGH SCHOOL, 327 FAIRGROUNDS RD**

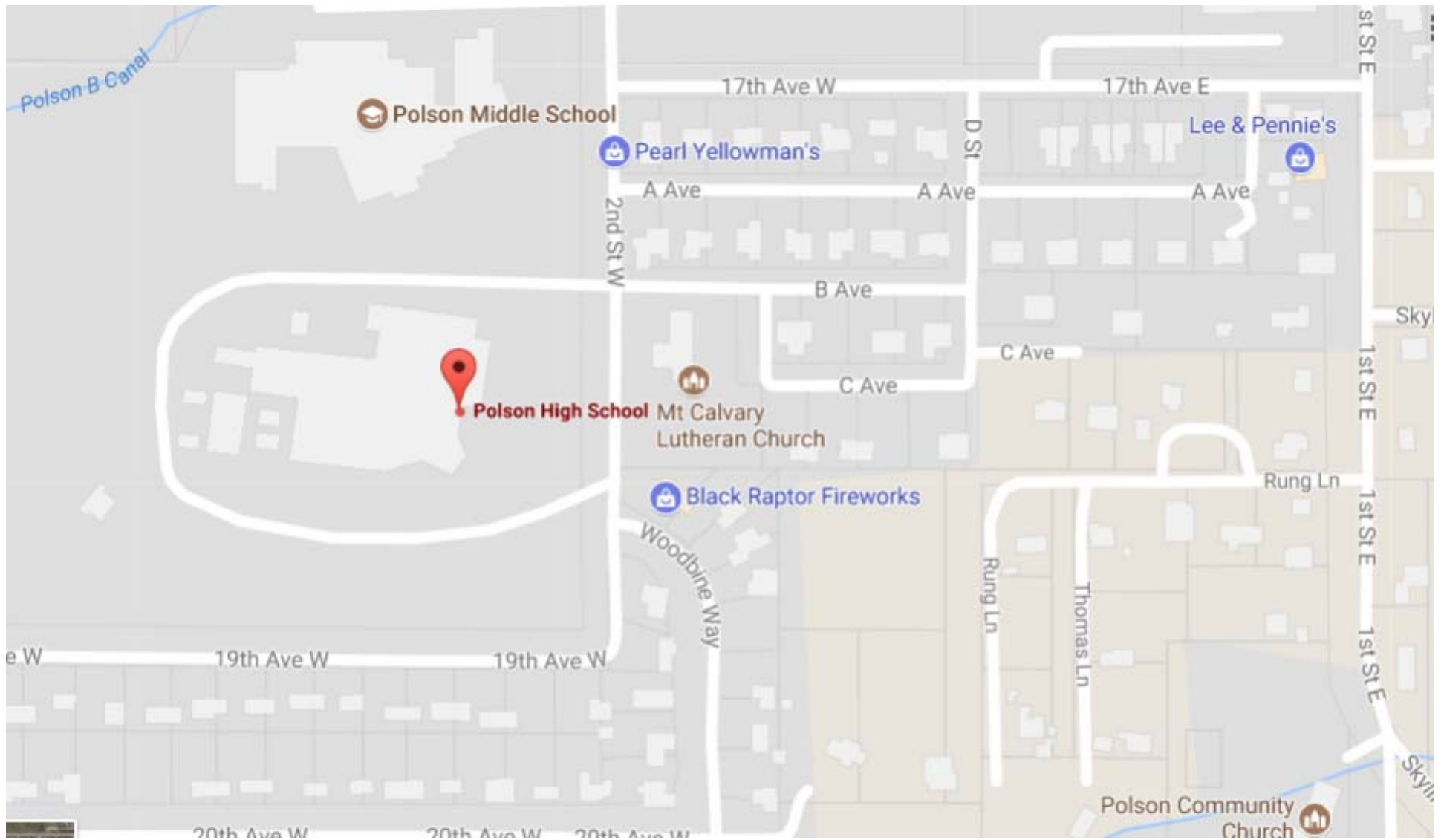
**END: POLSON @ POLSON HIGH SCHOOL, 1712 2ND ST W**

1:	Start out going WEST on FAIRGROUNDS RD to OLD CORVALLIS RD.	Go 0.3 miles
2:	Turn RIGHT onto N 1ST ST/US-93. Continue to follow US-93.	Go 43.1 miles
3:	Turn LEFT onto S RESERVE ST/MT-93. Continue to follow S RESERVE ST.	Go 5.4 miles
4:	Merge onto I-90 W via the ramp on the LEFT.	Go 5.1 miles
5:	Take the US-93 N/MT-200 W exit- EXIT 96- toward KALLSPELL.	Go 0.2 miles
6:	Take the US-93/MT-200 ramp.	Go <0.1 miles
7:	Merge onto US-93.	Go 60.4 miles
8:	Turn LEFT onto 1ST ST W.	Go 0.2 miles
9:	Turn RIGHT onto 5TH AVE W.	Go <0.1 miles
10:	Turn LEFT onto 2ND ST W.	Go 0.7 miles
11:	End At Polson High School, 1712 2nd St W, Polson, MT 59860	

**Total Est. Time: 2 hours, 15 minutes    Total Est. Distance: 115.83 miles**

**\*VISUAL MAP ON THE FOLLOWING PAGE!**

# POLSON





## **DIRECTIONS TO THE KALISPELL FAIR**

### **DRIVING DIRECTIONS:**

- Kalispell is 52 miles north of Polson (a little over 1 hour with the busy traffic on Hwy 93)
- Parking Information and Instructions: There will be a designated parking lot for you to park on your Right.
  - Start: Polson @ Polson High School, 1712 2nd St W
  - Start out going NORTH on 2ND ST W toward 4TH AVE W. Go 0.7 miles
  - Turn RIGHT onto 5TH AVE W. Go <0.1 miles
  - Turn LEFT onto 1ST ST W. Go 0.2 miles
  - Turn LEFT onto US-93 N. Go 50.9 miles
  - Turn LEFT onto 11th Street West
  - Turn RIGHT onto 1st Ave West
  - Turn LEFT onto 8th Street West
  - Turn RIGHT into South Parking Lot @ Flathead High School
  - End: Kalispell @ Flathead High School south parking lot (Do not park in front of the school, visitor parking is very limited and further to transport materials)
  - Total Est. Time: 1 hour, 10 minutes    Total Est. Distance: 52.24 miles

**\*VISUAL MAP ON THE FOLLOWING PAGE**

# KALISPELL

